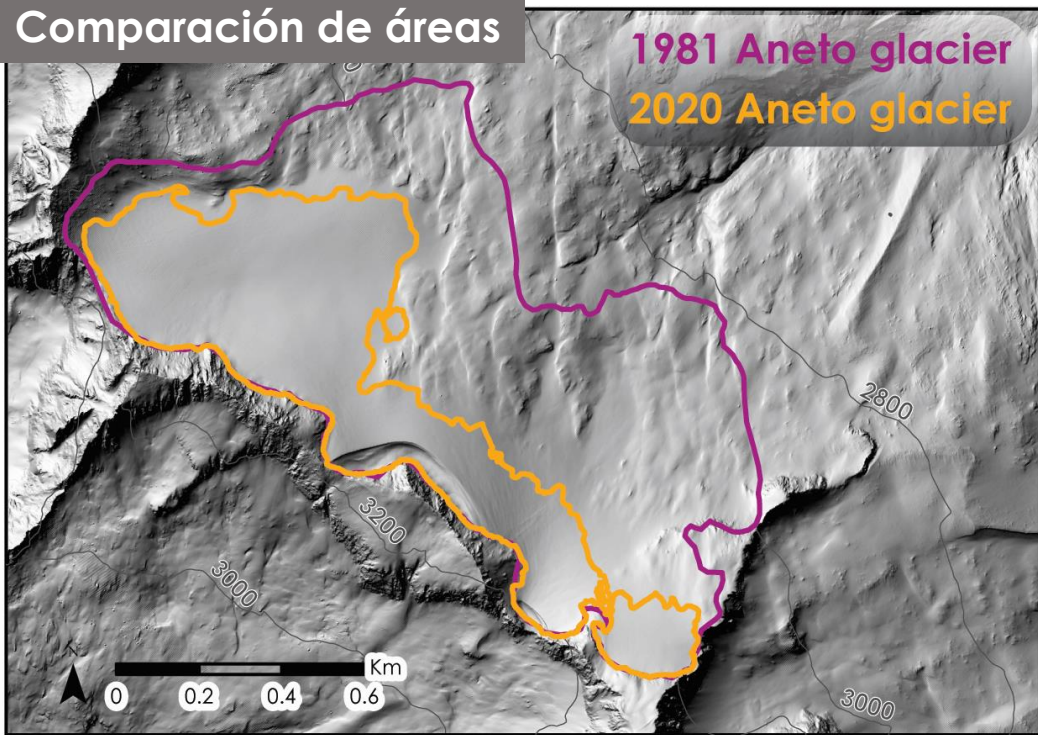


# La evolución del glaciar del Aneto en los últimos 40 años a partir de distintas técnicas de monitorización


I. Vidaller, J. Revuelto, E. Izaguirre, L.M. Del Río, E. Alonso, F. Rojas, J.I López-Moreno



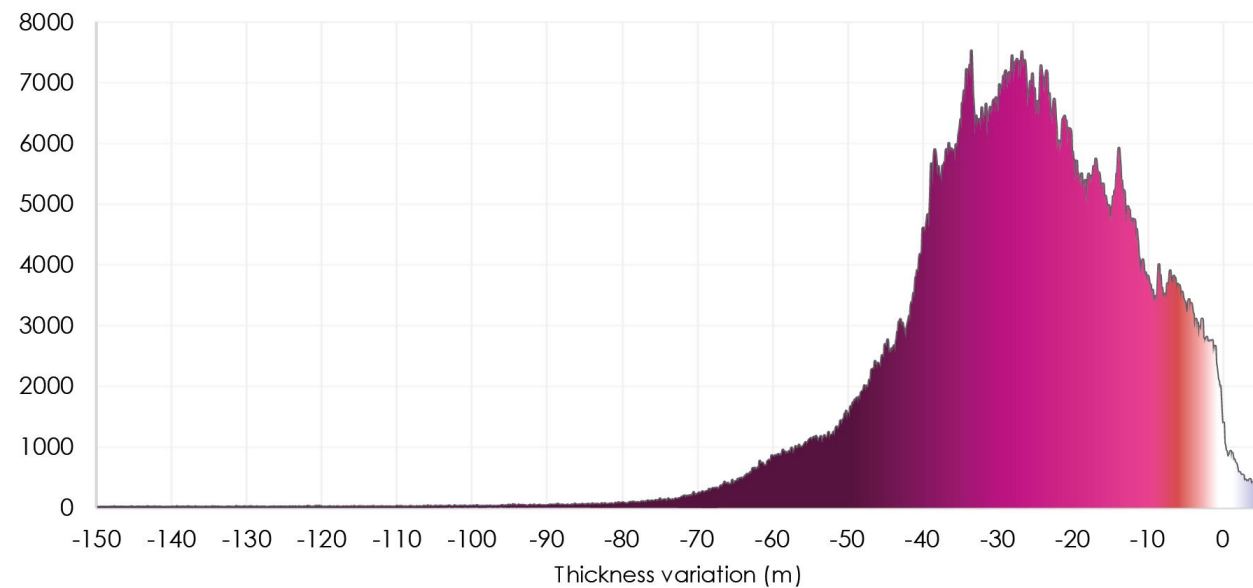
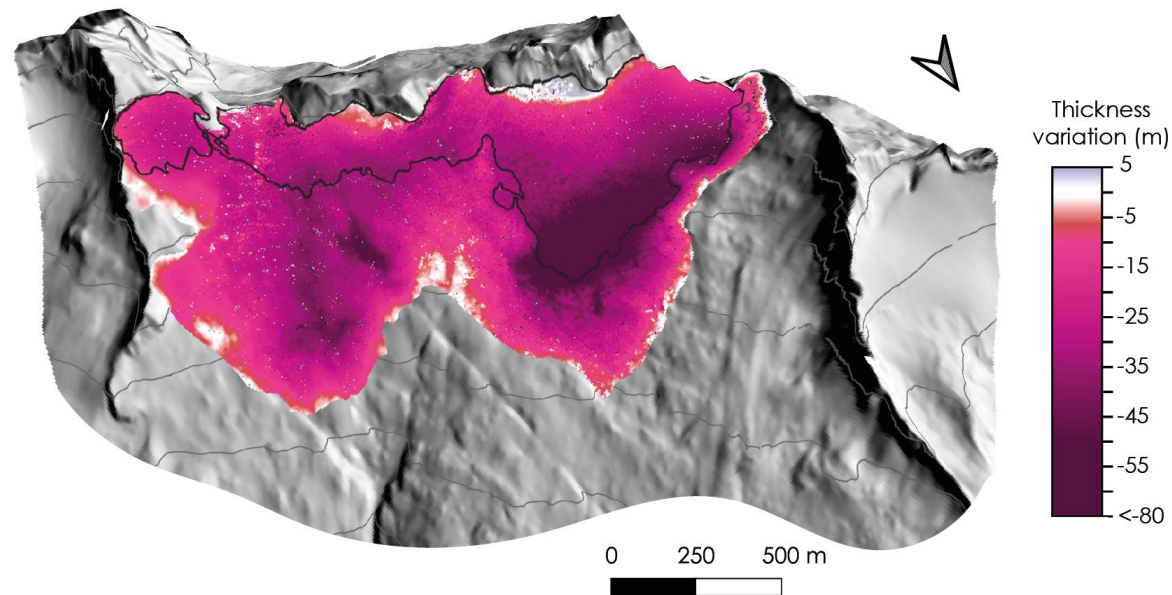
## Comparación de áreas



## Fotogramas vuelo nacional 1981 + dron 2020

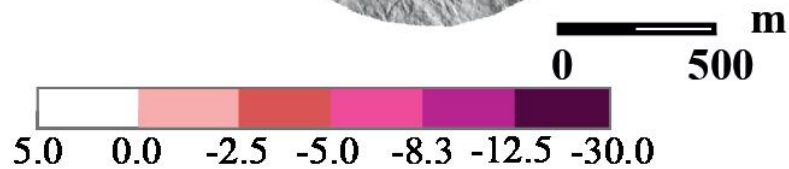
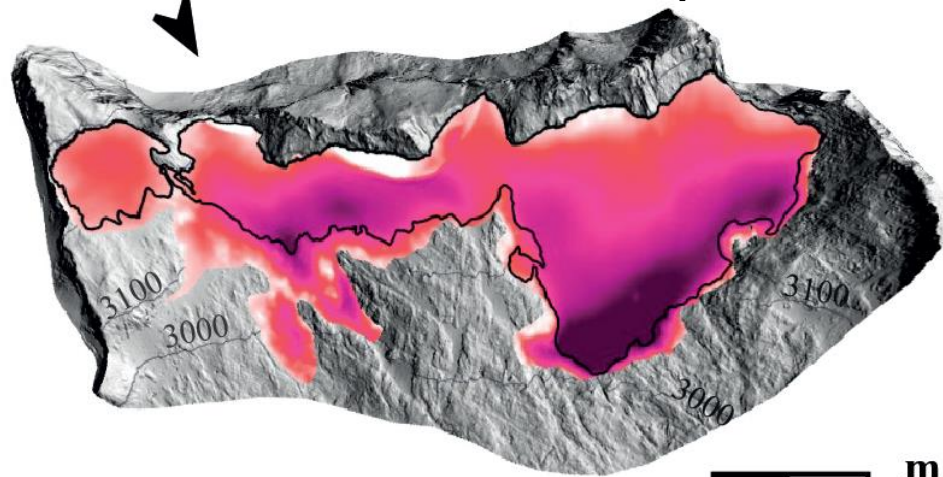


## Pérdida de espesor 1981-2020



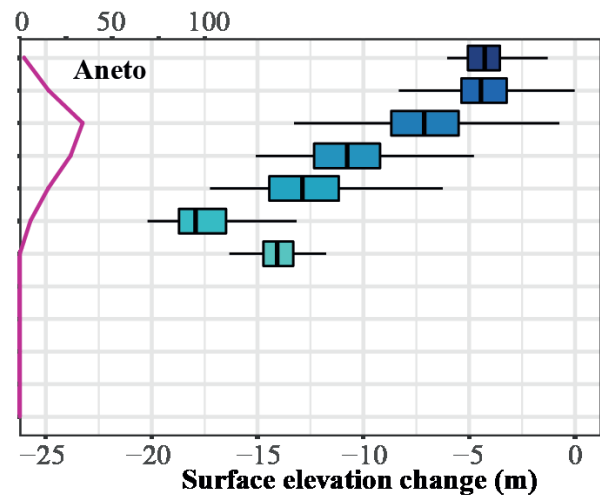


## Pérdidas de espesor 2011-2020



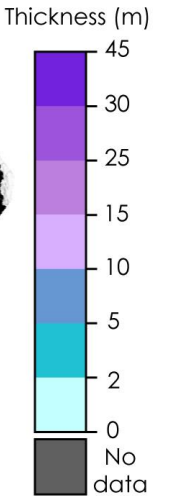
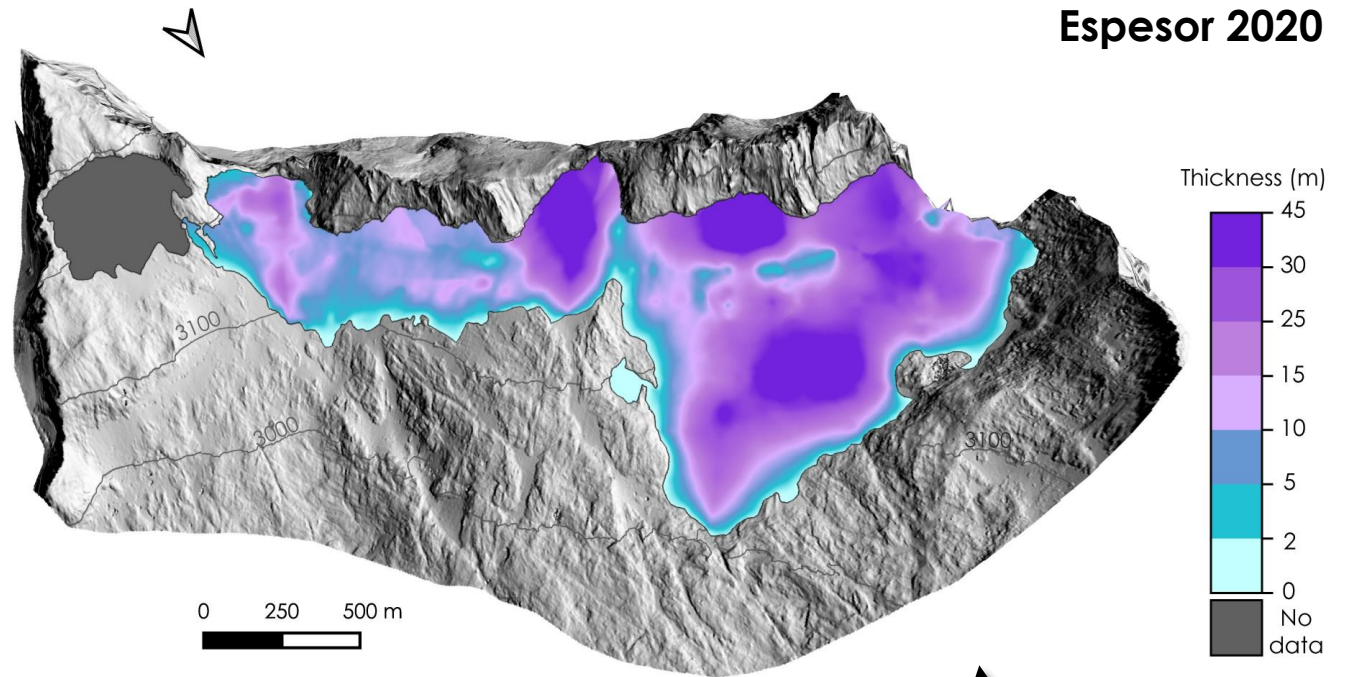
**Thickness loss (m)**

**Glacier hypsography (%)**

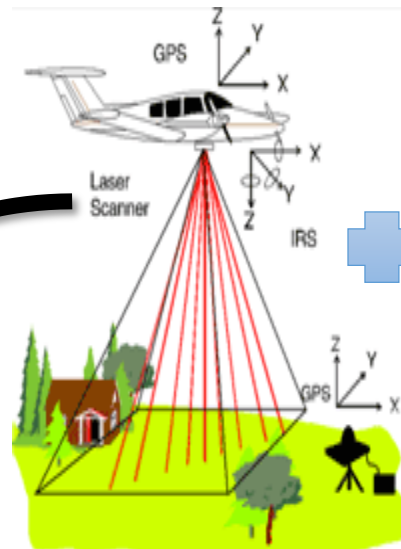


Vidaller y Revuelto et al. (2021)

## Espesor 2020



## LiDAR 2011 + Dron 2020



## GPR

